






















# HARBOUR VIEWS

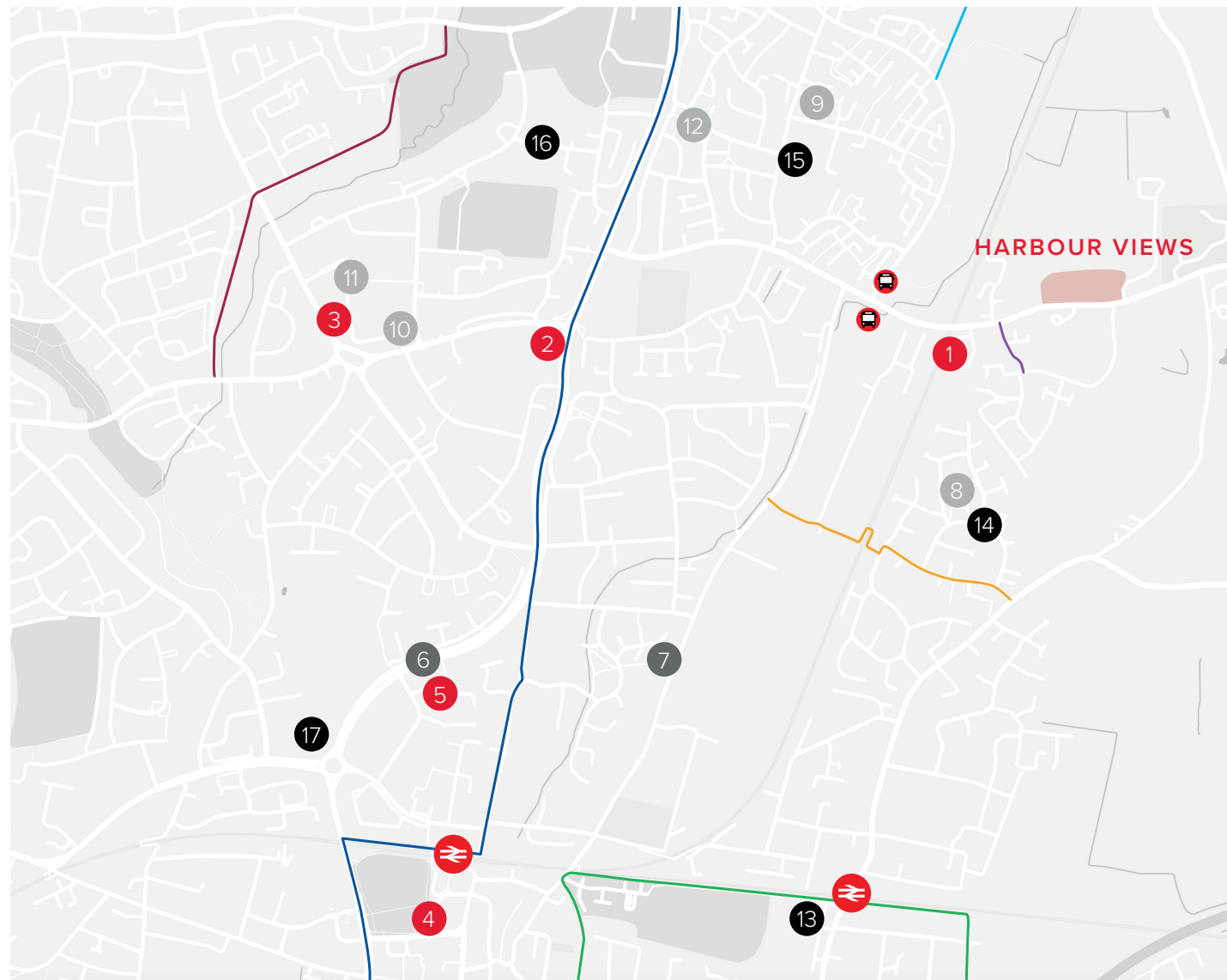
## LOCAL AREA PLAN




### Location/Facility




### Time (mins)

Walk Cycle

	Bartons Road Bus Stops		
	Southleigh Road Bus Stops		
	Havant Railway Station		
	Warblington Railway Station		
	Havant Garden Centre	4	1
	Heron Public House	24	7
	Leigh park Community Centre	29	7
	Havant Town Centre	38	9
	Horizon Leisure Centre	31	7
	Havant Health Centre	33	8
	Elmleigh Hospital	22	5
	Co-op (Snowberry Crescent)	20	5
	One Stop	21	5
	Lidl	24	6
	The Greywell Shopping Centre		
	Family Shopper	16	4
	Warblington School	33	8
	Bright Beginners Nursery	21	5
	Sharps Copse Primary School	17	4
	Front Lawn Primary Academy	22	5
	HSDC Havant College	38	9



 National Cycle Route 22  
 National Cycle Route 2  
 Public Footpath 108/525/1

 Public Footpath 201/26/1  
 Public Footpath 108/62/2  
 Public Footpath 108/505/1