



WELCOME TO YOUR TRAVEL PLAN PACK

Here you will find information on how to take up more sustainable travel opportunities within your development and the local area.

As part of Harbour Views, a Travel Plan has been produced which sets out the strategy in helping to encourage and increase the level of sustainable travel, as well as minimising the impact of development traffic on local roads and the environment. By promoting and monitoring the type of travel which takes place by residents, the Travel Plan will look to:

- Increase awareness of the advantages and availability of sustainable / active modes of transport
- To promote health and fitness benefits of active travel to all users
- To introduce a package of physical and management measures that will facilitate travel by sustainable modes
- To reduce unnecessary use of the car for journeys to and from the development by residents

As well as your Travel Plan Pack you also have your own dedicated Travel Plan website which provides further information on sustainable travel. Please visit www.redrow-travel-plans.co.uk

If you have any questions or you need to get in touch, please contact your Travel Plan Coordinator via the following email address: harbourviewstpc@i-transport.co.uk

YOUR LOCAL AREA

Located to the north of Havant and Emsworth, Harbour Views provides for 70 new homes to the north of Bartons Road, Havant. The development is within a 25-minute walk and 10-minute cycle ride of Leigh Park shopping centre, as well as a 15-minute cycle of Havant town centre. A range of retail, leisure and employment opportunities are available within these locations.



Emsworth Harbour


WALKING AND CYCLING

There are a number of walking and cycling routes located within the vicinity of your development. Bartons Road has a footway on the southern side providing a route to facilities and services in West Leigh and Denvilles / Warblington Rail Station.


Local cycle routes are also available including National Cycle Route 22 that can be accessed from Petersfield Road to the west and National Cycle Route 2 to the south which provide good quality cycling routes to Havant town centre, and Emsworth.

A plan showing your local area, on-site connections and local walking and cycling routes are shown within this pack. For more information on local walking and cycling routes please visit your dedicated Travel Plan website: www.redrow-travel-plans.co.uk


USEFUL APPS




MAP MY WALK



MAP MY RIDE



STRAVA



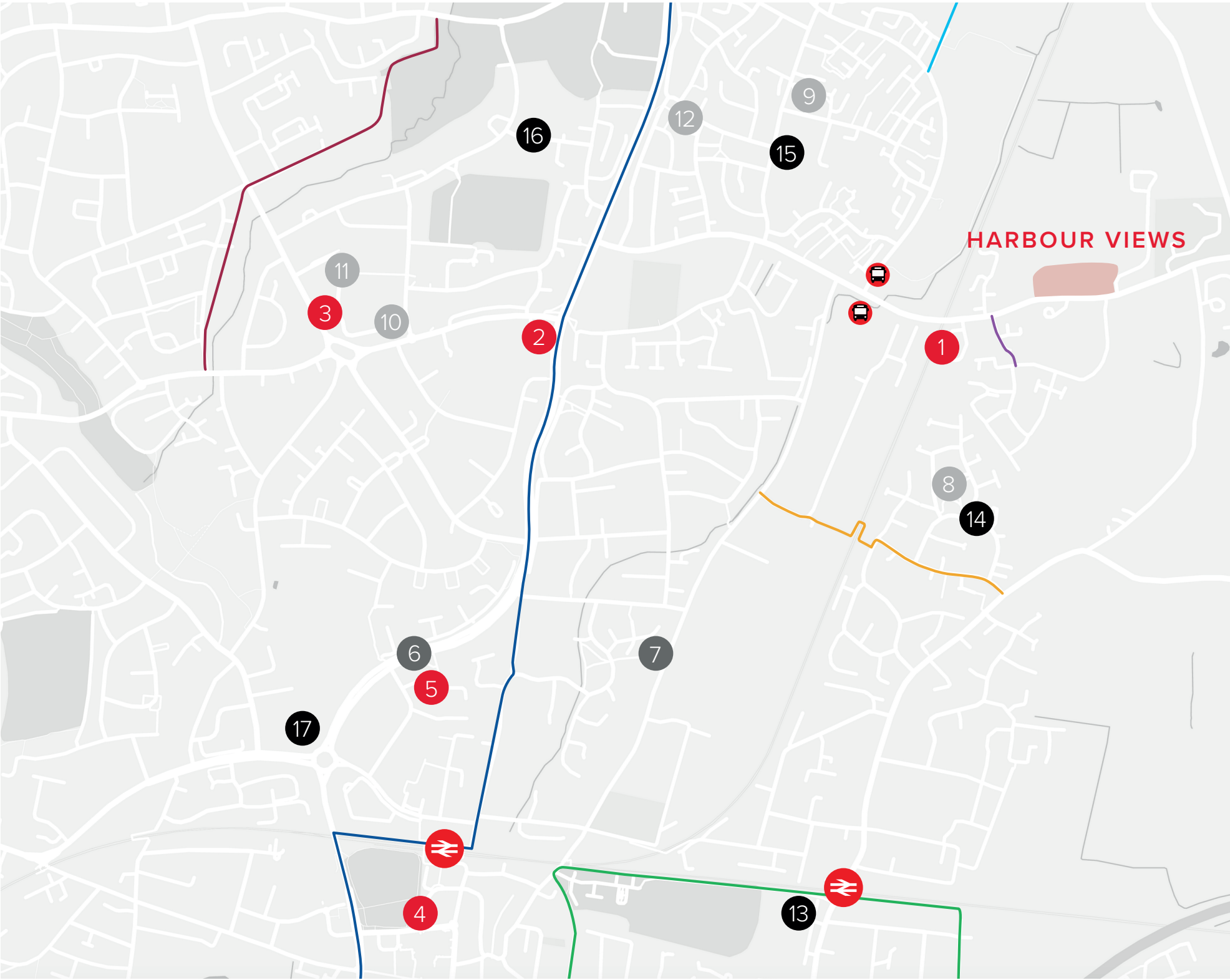
ALLTRAILS









HARBOUR VIEWS

LOCAL AREA PLAN

Location/Facility	Time (mins)	
	Walk	Cycle
 Bartons Road Bus Stops		
 Southleigh Road Bus Stops		
 Havant Railway Station		
 Warblington Railway Station		
 Havant Garden Centre	4	1
 Heron Public House	24	7
 Leigh park Community Centre	29	7
 Havant Town Centre	38	9
 Horizon Leisure Centre	31	7
 Havant Health Centre	33	8
 Elmleigh Hospital	22	5
 Co-op (Snowberry Crescent)	20	5
 One Stop	21	5
 Lidl	24	6
 The Greywell Shopping Centre		
 Family Shopper	16	4
 Warblington School	33	8
 Bright Beginners Nursery	21	5
 Sharps Copse Primary School	17	4
 Front Lawn Primary Academy	22	5
 HSDC Havant College	38	9



-  National Cycle Route 22
-  National Cycle Route 2
-  Public Footpath 108/525/1

-  Public Footpath 201/26/1
-  Public Footpath 108/62/2
-  Public Footpath 108/505/1

CAR SHARING AND PUBLIC TRANSPORT

CAR SHARING

Around 2.5 million people share their commutes to work every year in the UK. This removes 1.25 million cars from roads and saves around 1.25 million tonnes of CO2 per year. Car sharing is a great way to reduce the amount of solo car trips on our roads not only for work trips but for all trips.

Other benefits include:

- Reduce the need for parking
- Meet new people in your community
- Save on average £1,000 per year
- Reduce the stress of driving

For information on Car Sharing initiatives visit our Travel Plan website for links to dedicated car share sites such as liftshare.co.uk

PUBLIC TRANSPORT

BUS TRAVEL

Bus services 20 and 21 run at a frequency of two services per hour Monday to Saturday from the bus stops located on Wakeford Way to the west of your development. These services provide access into Havant, Portsmouth, Cosham and Farlington.

For more information on the timetables and the bus passes available please visit your Travel Plan website where you will find links to each of these services.

RAIL TRAVEL

Warblington Rail Station is your closest station, located to the south of Harbour Views and provides opportunities to travel to Chichester, Portsmouth and Littlehampton. Havant Station is located to the southwest where there are 92 cycle spaces and a 492 space car park. From Havant there are further opportunities to travel to London Waterloo, Southampton and Brighton.

For timetable information and live updates for services from Havant please visit: www.nationalrail.co.uk

National Railcards provide an opportunity to save up to a 1/3 off rail travel, with an annual average saving of £142 per year! There are a number of railcards available to purchase, visit: www.railcard.co.uk

TAXI SERVICES

Taxi services are also available locally and play a role in your local public transport. Local taxi companies include:

Andicars: www.andicars.com 02392 350 350

Alpha Cars: www.alpha-cars-havant.co.uk 02393 000001

WHAT'S NEXT

As part of the planning application for the development, a Travel Plan document was prepared which sets out the objectives and benefits of sustainable travel and the overall scheme. This document also sets out the targets and measures which the development will look to achieve over a 5 year monitoring period.

Monitoring will be in the form of questionnaire surveys throughout the monitoring period and will help to determine the different forms of travel undertaken by residents and understand any barriers to particular types of travel. The results from these monitoring surveys will be reviewed and monitoring reports will be produced to understand the effectiveness of the Travel Plan which allow for any changes to be made.

The results of the questionnaires and monitoring reports will be uploaded to the Travel Plan website.

As part of the Travel Plan, each household is entitled to one travel voucher worth up to £100. With two flexible options available, you have the opportunity to choose a Stagecoach bus pass, rail ticket or a contribution towards cycling equipment.

Please visit our website on how to redeem your voucher.



GET IN TOUCH

For more information about your travel choices at Harbour Views please visit your dedicated Travel Plan website: www.redrow-travel-plans.co.uk

If you have any questions or comments about your Travel Plan Pack, please get in touch with your Travel Plan Coordinator at: harbourviewstpc@i-transport.co.uk

