






















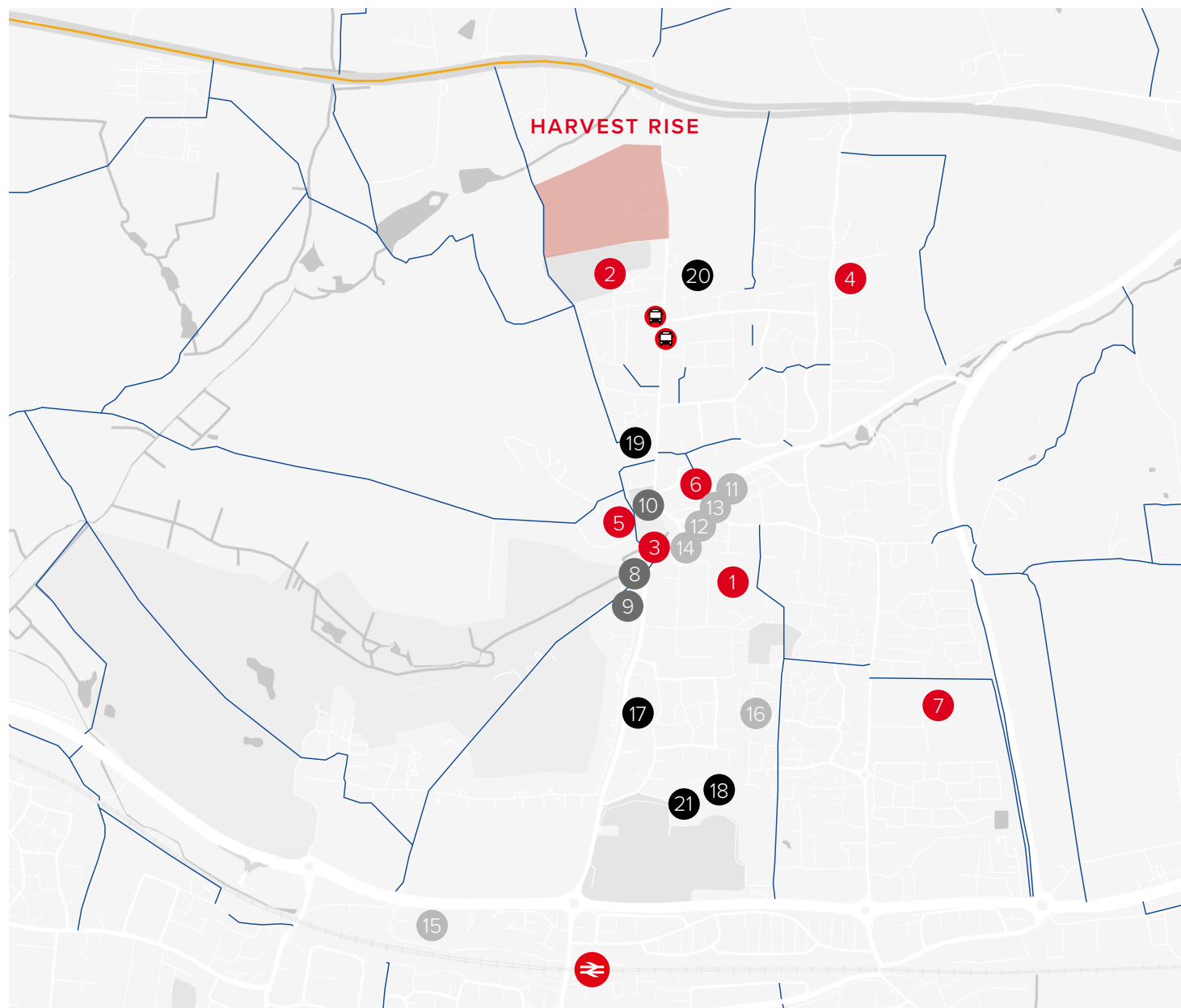


HARVEST RISE

LOCAL AREA PLAN

| Location/Facility | Time (mins) | |
|--|-------------|-------|
| | Walk | Cycle |
|  Chantryfield Road bus stops | 7 | 1 |
|  Angmering Railway Station | 32 | 8 |
|  Angmering Allotments | 22 | 6 |
|  Angmering Sports and Social Club | 6 | 1 |
|  Angmering Village Hall | 17 | 4 |
|  Culberry Nursery | 21 | 5 |
|  St Margaret's Church | 15 | 3 |
|  The Lamb Public House | 17 | 4 |
|  Worthing Rugby Club | 33 | 8 |
|  Angmering Medical Centre | 19 | 5 |
|  Angmering Surgery | 19 | 5 |
|  Pearl Dental Studios | 16 | 4 |
|  Angmering High Street | 13 | 3 |
|  Angmering Post Office | 16 | 4 |
|  Angmering Village Greens | 16 | 4 |
|  Co-Op | 16 | 4 |
|  Sainsburys | 38 | 9 |
|  The Useful Shop | 31 | 8 |
|  Angmering Day Nursery | 25 | 6 |
|  Angmering Sixth Form | 32 | 8 |
|  Saint Wilfrids Catholic Primary School | 13 | 2 |
|  St Margaret's C of E Primary School | 5 | 1 |
|  The Angmering Secondary School | 30 | 7 |



Public Rights of Way

Shared Footway / Cycleway