



WELCOME TO YOUR TRAVEL PLAN PACK

Here you will find information on how to take up more sustainable travel opportunities within your development and the local area.

As part of Harvest Rise, a Travel Plan has been produced which sets out the strategy in helping to encourage and increase the level of sustainable travel, as well as minimising the impact of development traffic on local roads and the environment. By promoting and monitoring the type of travel which takes place by residents, the Travel Plan will look to:

- Increase awareness of the advantages and availability of sustainable / active modes of transport
- To promote health and fitness benefits of active travel to all users
- To introduce a package of physical and management measures that will facilitate travel by sustainable modes
- To reduce unnecessary use of the car for journeys to and from the development by residents

As well as your Travel Plan Pack you also have your own dedicated Travel Plan website which provides further information on sustainable travel. Please visit www.redrow-travel-plans.co.uk

If you have any questions or you need to get in touch, please contact your Travel Plan Coordinator via the following email address: harvestrisetpc@i-transport.co.uk

YOUR LOCAL AREA

Located to the north of Angmering, Harvest Rise provides for 160 new homes to the west of Arundel Road. The development is within a 15-minute walk and 4-minute cycle ride of Angmering village centre, as well as a 10-minute cycle of Rustington retail park. A range of retail, leisure and employment opportunities are available within these locations.



East Preston and Angmering Village

EXPLORE HARVEST RISE

KEY

WARWICK 3 BEDROOM DETACHED HOME	HARROGATE 4 BEDROOM DETACHED HOME
STRATFORD 4 BEDROOM DETACHED HOME	HENLEY 4 BEDROOM DETACHED HOME
MARLOW 4 BEDROOM DETACHED HOME	LEIGHAM 4 BEDROOM DETACHED HOME
OXFORD LIFESTYLE 3 BEDROOM DETACHED HOME	HAMPSTEAD 4 BEDROOM DETACHED HOME
LEAMINGTON LIFESTYLE 3 BEDROOM DETACHED HOME	RICHMOND 4 BEDROOM DETACHED HOME
SHAFTESBURY 4 BEDROOM DETACHED HOME	AFFORDABLE HOUSING

Affordable Housing:
DART - D1, D2, D3, D4, D5, D6, D7, D8, D9, D10, D11 & D12
V - Visitor Parking
S/S - Sub Station
LEAP - Locally Equipped Area of Play
■ - Air Source Heat Pump



This plan is indicative and is intended for guidance only and does not form part of any contract or agreement, nor does it show ownership boundaries, easements or easements and is subject to change. For specific details, other than general site layout, please refer directly with our Sales Consultant.

WALKING AND CYCLING

There are a number of walking and cycling routes located within the vicinity of your development. Arundel Road has a footway on the western side of the carriageway for its entire length which provides a connection south into the village centre.

A shared footway/cycleway commences north of the site to the west of the A27 Arundel Road junction. This provides a connection from Hammerpot west into Polling Corner.

A plan showing your local area, on-site connections and local walking and cycling routes are shown within this pack. For more information on local walking and cycling routes please visit your dedicated Travel Plan website: www.redrow-travel-plans.co.uk

USEFUL APPS



MAP MY WALK



MAP MY RIDE



STRAVA



ALLTRAILS


























HARVEST RISE

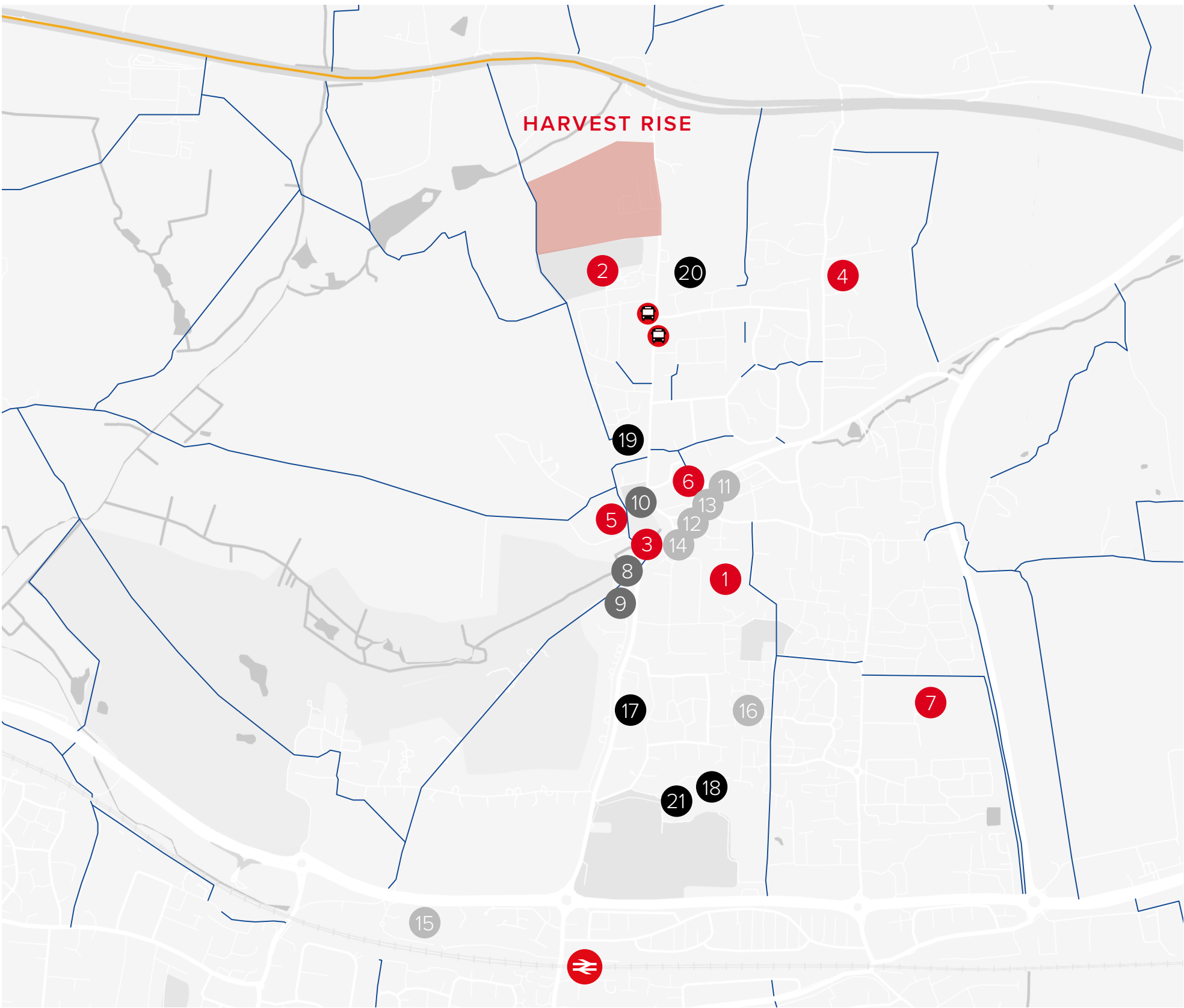
LOCAL AREA PLAN

Location/Facilty

Time (mins)

Walk Cycle

	Chantryfield Road bus stops	7	1
	Angmering Railway Station	32	8
	Angmering Allotments	22	6
	Angmering Sports and Social Club	6	1
	Angmering Village Hall	17	4
	Culberry Nursery	21	5
	St Margaret's Church	15	3
	The Lamb Public House	17	4
	Worthing Rugby Club	33	8
	Angmering Medical Centre	19	5
	Angmering Surgery	19	5
	Pearl Dental Studios	16	4
	Angmering High Street	13	3
	Angmering Post Office	16	4
	Angmering Village Greens	16	4
	Co-Op	16	4
	Sainsburys	38	9
	The Useful Shop	31	8
	Angmering Day Nursery	25	6
	Angmering Sixth Form	32	8
	Saint Wilfrids Catholic Primary School	13	2
	St Margaret's C of E Primary School	5	1
	The Angmering Secondary School	30	7



Public Rights of Way

Shared Footway / Cycleway

CAR SHARING AND PUBLIC TRANSPORT

CAR SHARING

Around 2.5 million people share their commutes to work every year in the UK. This removes 1.25 million cars from roads and saves around 1.25 million tonnes of CO2 per year. Car sharing is a great way to reduce the amount of solo car trips on our roads not only for work trips but for all trips.

Other benefits include:

- Reduce the need for parking
- Meet new people in your community
- Save on average £1,000 per year
- Reduce the stress of driving

For information on Car Sharing initiatives visit our Travel Plan website for links to dedicated car share sites such as liftshare.co.uk

PUBLIC TRANSPORT

BUS TRAVEL

Bus service 9 provides an hourly service from Shoreham-by-Sea to Lancing, Worthing, Angmering and Arundel from Monday to Saturday. This service can be accessed from the 'Chantryfield Road' bus stops which are located on Arundel Road 500m away, to the south of your development.

For more information on the timetables and the bus passes available please visit your Travel Plan website where you will find links to each of these services.

RAIL TRAVEL

Angmering Rail Station is your closest station, located to the south of Harvest Rise and provides opportunities to travel to Chichester, Littlehampton, Southampton, Brighton and London Victoria. There are 142 cycle spaces with CCTV and 123 car parking spaces with 3 accessible spaces.

For timetable information and live updates for services from Angmering please visit: www.nationalrail.co.uk

National Railcards provide an opportunity to save up to a 1/3 off rail travel, with an annual average saving of £142 per year! There are a number of railcards available to purchase, visit: www.railcard.co.uk

TAXI SERVICES

Taxi services are also available locally and play a role in your local public transport. Local taxi companies include:

Angmering Station Taxis: 01903 773366

Rustington Taxis: 01903 774544

WHAT'S NEXT

As part of the planning application for the development, a Travel Plan document was prepared which sets out the objectives and benefits of sustainable travel and the overall scheme. This document also sets out the targets and measures which the development will look to achieve over a 5-year monitoring period.

Monitoring will be in the form of TRICS SAM surveys, which will help to determine the level of different forms of travel undertaken by residents. The results from these surveys will be reviewed and monitoring reports will be produced to understand the effectiveness of the Travel Plan and allow for any changes to be made.

The results of the surveys and monitoring reports will be uploaded to the Travel Plan website.

As part of the Travel Plan, each household is entitled to one travel voucher worth up to £150. With three flexible options available, you have the opportunity to choose a Stagecoach bus pass, rail ticket or a contribution towards cycling equipment.

Please visit our website for details on how to redeem your voucher.



GET IN TOUCH

For more information about your travel choices at Harvest Rise please visit your dedicated Travel Plan website: www.redrow-travel-plans.co.uk

If you have any questions or comments about your Travel Plan Pack, please get in touch with your Travel Plan Coordinator at: harvestrisetpc@i-transport.co.uk

